

# WESTERN REGION



## TRACK CHART

Item No. 4807772711

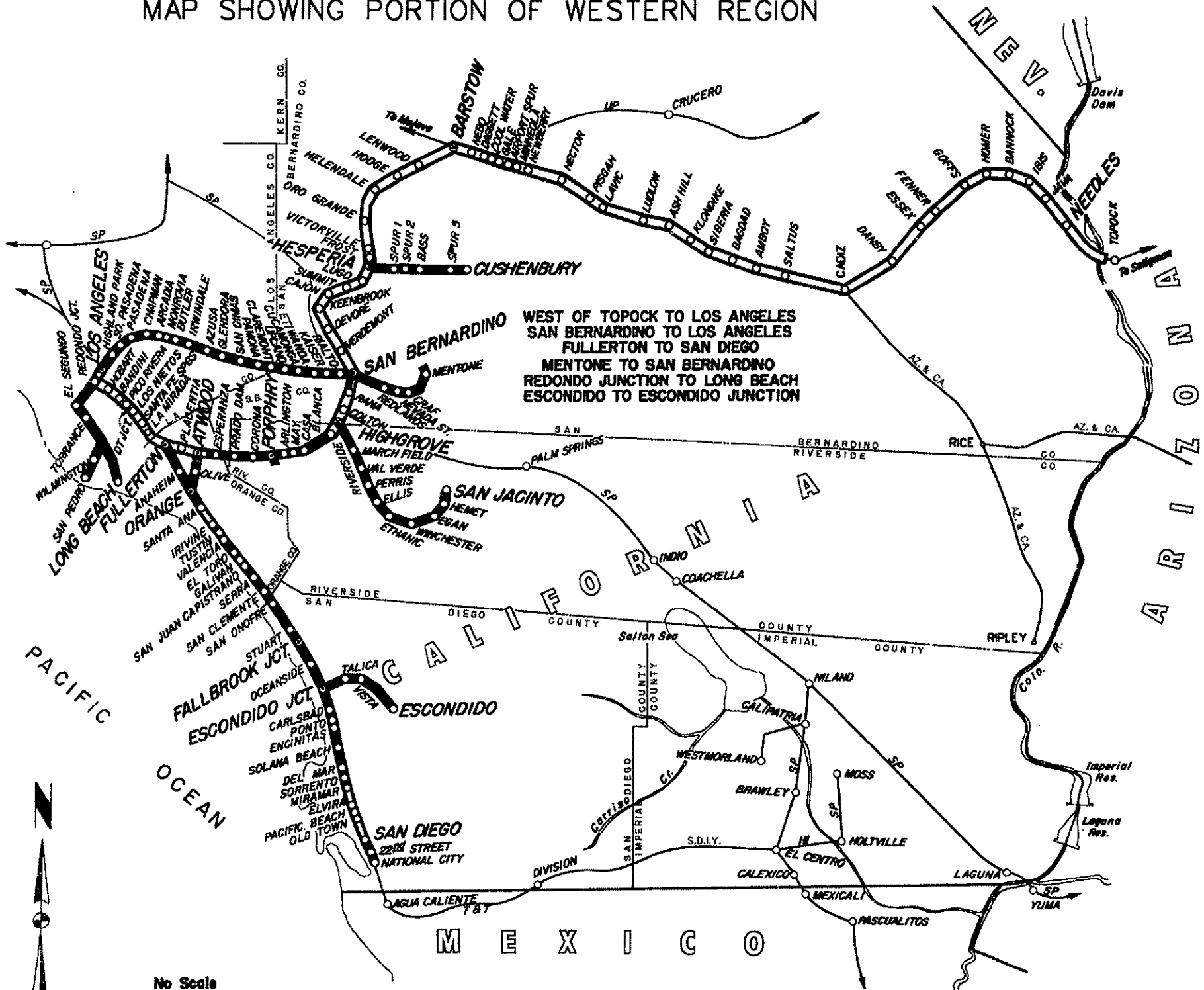
REVISED THROUGH FEBRUARY 1992



*Engineering and  
Technology  
Development*



# MAP SHOWING PORTION OF WESTERN REGION



No Scale

# TRACK CHART INDEX

## WESTERN REGION

STATION	STATE	PAGE NUMBER	SUBDIVISION	APPROX MILEPOST	COUNTY
CLIFF	CALIFORNIA	23	MOJAVE	342.3	KERN
COLLIER	CALIFORNIA	43	STOCKTON	1179.1	CONTRA COSTA
COLTON	CALIFORNIA	4	SAN BERNARDINO	2.9	SAN BERNARDINO
COOL WATER	CALIFORNIA	38	NEEDLES	735.9	SAN BERNARDINO
CONEJO	CALIFORNIA	23	BAKERSFIELD	982.2	FRESNO
CORCORAN	CALIFORNIA	17	BAKERSFIELD	950.9	KINGS
CORONA	CALIFORNIA	8	SAN BERNARDINO	24.1	RIVERSIDE
CUCAMONGA	CALIFORNIA	4	PASADENA	97.7	SAN BERNARDINO
CUTLER	CALIFORNIA	23	PORTERVILLE	19.0	TULARE
D.T. JUNCTION	CALIFORNIA	15	SAN BERNARDINO	152.1	LOS ANGELES
DAGGETT	CALIFORNIA	38	NEEDLES	737.3	SAN BERNARDINO
DANBY	CALIFORNIA	17	NEEDLES	634.7	SAN BERNARDINO
DEL MAR	CALIFORNIA	12	SAN DIEGO	244.0	SAN DIEGO
DENAIR	CALIFORNIA	20	STOCKTON	1079.6	STANISLAUS
DEVORE	CALIFORNIA	19	CAJON	71.0	SAN BERNARDINO
DU PONT	CALIFORNIA	37	STOCKTON	1147.6	CONTRA COSTA
DUARTE	CALIFORNIA	9	PASADENA	121.0	LOS ANGELES
DUJOR	CALIFORNIA	10	PORTERVILLE	71.9	TULARE
DUFFY	CALIFORNIA	27	STOCKTON	1109.6	SAN JOAQUIN
EAST ANTIOCH	CALIFORNIA	37	STOCKTON	1149.2	CONTRA COSTA
EDISON	CALIFORNIA	27	MOJAVE	320.1	KERN
EDWARDS	CALIFORNIA	11	MOJAVE	797.1	KERN
EL SEGUNDO	CALIFORNIA	4	HARBOR	14.8	LOS ANGELES
EL TORO	CALIFORNIA	23	SAN DIEGO	188.1	ORANGE
ELMO	CALIFORNIA	10	BAKERSFIELD	919.2	KERN
ELVIRA	CALIFORNIA	9	SAN DIEGO	257.9	SAN DIEGO
ENCINITAS	CALIFORNIA	13	SAN DIEGO	238.1	SAN DIEGO
ESCALON	CALIFORNIA	26	STOCKTON	1101.6	SAN JOAQUIN
ESCONDIDO	CALIFORNIA	2	ESCONDIDO	21.1	SAN DIEGO
ESCONDIDO JCT.	CALIFORNIA	6	ESCONDIDO	0.0	SAN DIEGO
ESCONDIDO JCT.	CALIFORNIA	15	SAN DIEGO	227.2	SAN DIEGO
ESPERANZA	CALIFORNIA	11	SAN BERNARDINO	36.4	ORANGE
ESSEX	CALIFORNIA	15	NEEDLES	626.2	SAN BERNARDINO
ETIWANDA	CALIFORNIA	3	PASADENA	93.7	SAN BERNARDINO
EUCLID	CALIFORNIA	14	PORTERVILLE	54.3	TULARE
EXETER	CALIFORNIA	17	PORTERVILLE	39.2	TULARE
FALLBROOK JCT.	CALIFORNIA	16	SAN DIEGO	224.1	SAN DIEGO
FAMOSO	CALIFORNIA	5	PORTERVILLE	309.8	KERN
FENNER	CALIFORNIA	13	NEEDLES	618.7	SAN BERNARDINO
FERRY POINT	CALIFORNIA	49	STOCKTON	1191.5	CONTRA COSTA
FIGARDEN	CALIFORNIA	6	STOCKTON	1005.0	FRESNO
FLUHR	CALIFORNIA	17	STOCKTON	1062.9	MERCED
FONTANA	CALIFORNIA	2	PASADENA	88.8	SAN BERNARDINO
FRESNO	CALIFORNIA	3-4	STOCKTON	998.1	FRESNO
FROST	CALIFORNIA	10	CAJON	38.0	SAN BERNARDINO
FULLERTON	CALIFORNIA	13	SAN BERNARDINO	45.39	ORANGE
FULLERTON	CALIFORNIA	13	SAN BERNARDINO	165.61	ORANGE
FULLERTON	CALIFORNIA	28	SAN DIEGO	165.0	ORANGE
FUNSTON	CALIFORNIA	22	NEEDLES	660.1	SAN BERNARDINO
GALE	CALIFORNIA	38	NEEDLES	735.3	SAN BERNARDINO
GALIVAN	CALIFORNIA	22	SAN DIEGO	192.6	ORANGE
GATELEY	CALIFORNIA	44	STOCKTON	1182.6	CONTRA COSTA
GILLIS	CALIFORNIA	33	STOCKTON	1126.6	SAN JOAQUIN
GLEN FRAZER	CALIFORNIA	42	STOCKTON	1173.4	CONTRA COSTA

# TRACK CHART INDEX

## WESTERN REGION

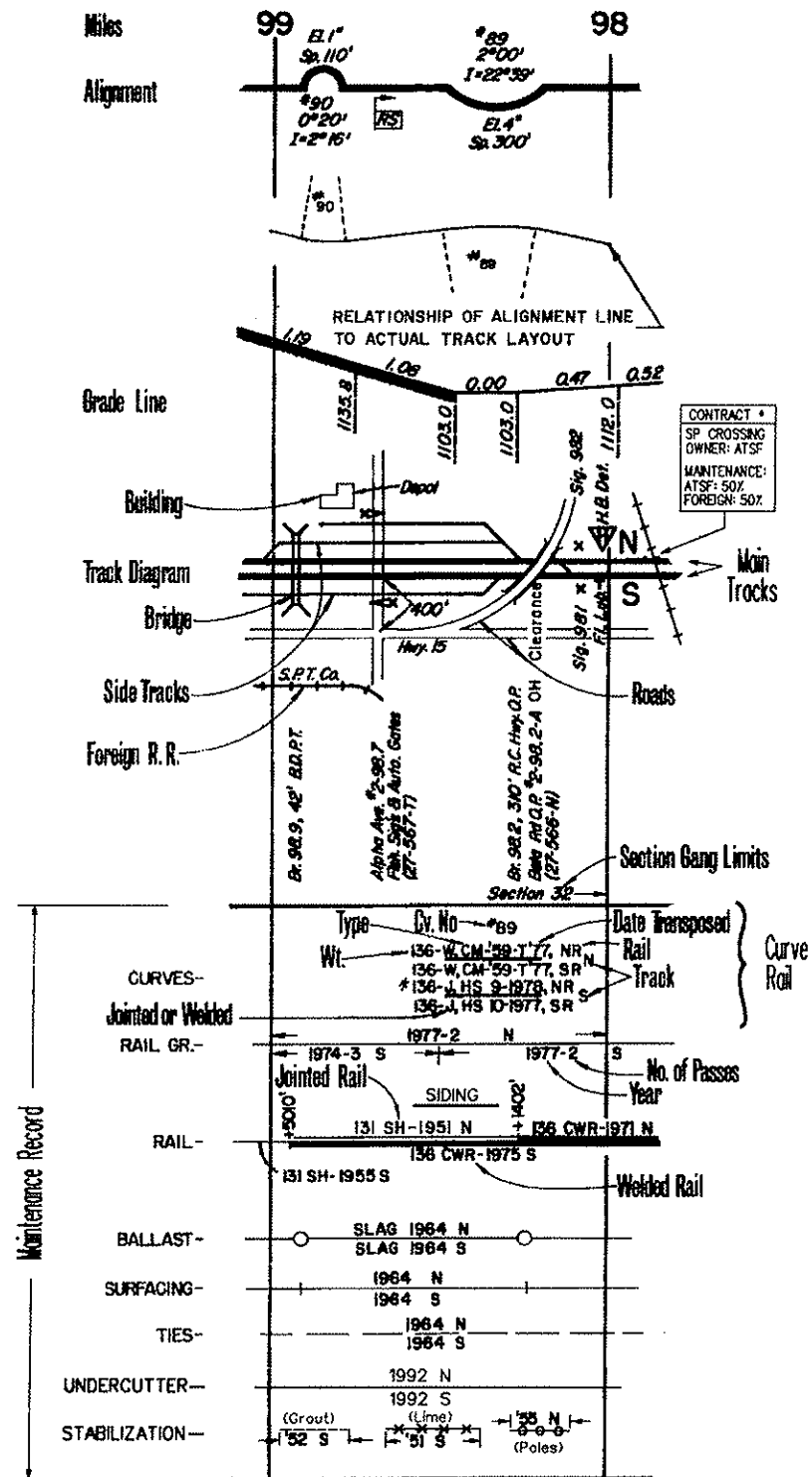
STATION	STATE	PAGE NUMBER	SUBDIVISION	APPROX MILEPOST	COUNTY
LOS ANGELES	CALIFORNIA	14-17	PASADENA	140.0	LOS ANGELES
LOS ANGELES HARBOR	CALIFORNIA	9	HARBOR		LOS ANGELES
LOS NIETOS	CALIFORNIA	15	SAN BERNARDINO	153.0	LOS ANGELES
LUDLOW	CALIFORNIA	29	NEEDLES	693.4	SAN BERNARDINO
LUGO	CALIFORNIA	13	CAJON	50.1	SAN BERNARDINO
MADERA	CALIFORNIA	8	STOCKTON	1019.6	MADERA
MAGNOLIA	CALIFORNIA	12	PORTERVILLE	61.9	TULARE
MAGUNDEN	CALIFORNIA	28	MOJAVE	316.6	KERN
MALABAR	CALIFORNIA	2	HARBOR	1.5	LOS ANGELES
MALTBY	CALIFORNIA	41	STOCKTON	1166.9	CONTRA COSTA
MARCEL	CALIFORNIA	21	MOJAVE	354.1	KERN
MAY	CALIFORNIA	8	SAN BERNARDINO	19.6	RIVERSIDE
MENTONE	CALIFORNIA	3	REDLANDS	12.0	SAN BERNARDINO
MERCED	CALIFORNIA	16	STOCKTON	1056.1	MERCED
MIDDLE RIVER	CALIFORNIA	34	STOCKTON	1134.8	SAN JOAQUIN
MIRAMAR	CALIFORNIA	10	SAN DIEGO	253.0	SAN DIEGO
MISSION TOWER	CALIFORNIA	14	PASADENA	140.0	LOS ANGELES
MODESTO - EMPIRE JCT	CALIFORNIA	22	STOCKTON	1089.2	STANISLAUS
MOJAVE	CALIFORNIA	15	MOJAVE	814.7	KERN
MONMOUTH	CALIFORNIA	24	BAKERSFIELD	985.6	FRESNO
MONOLITH	CALIFORNIA	19	MOJAVE	365.0	KERN
MONROVIA	CALIFORNIA	9	PASADENA	122.4	LOS ANGELES
MONSANTO	CALIFORNIA	41	STOCKTON	1165.8	CONTRA COSTA
MOPECO	CALIFORNIA	5	BAKERSFIELD	890.5	KERN
MORMON	CALIFORNIA	29-31	STOCKTON	1120.0	SAN JOAQUIN
MUIR	CALIFORNIA	42	STOCKTON	1170.6	CONTRA COSTA
NADEAU	CALIFORNIA	2	HARBOR	2.5	LOS ANGELES
NATIONAL CITY	CALIFORNIA	4-5	SAN DIEGO	273.1	SAN DIEGO
NEBO	CALIFORNIA	39	NEEDLES	741.6	SAN BERNARDINO
NEEDLES	CALIFORNIA	4-5	NEEDLES	578.0	SAN BERNARDINO
NEIL	CALIFORNIA	16	PORTERVILLE	40.6	TULARE
NEVADA STREET	CALIFORNIA	4	REDLANDS	6.7	SAN BERNARDINO
NEWBERRY	CALIFORNIA	36	NEEDLES	725.6	SAN BERNARDINO
NORTH BAY	CALIFORNIA	44	STOCKTON	1184.5	CONTRA COSTA
OAKLEY	CALIFORNIA	37	STOCKTON	1146.1	CONTRA COSTA
OCEANSIDE	CALIFORNIA	15	SAN DIEGO	226.4	SAN DIEGO
OIL JCT.	CALIFORNIA	2	PORTERVILLE	110.7	KERN
OLD TOWN	CALIFORNIA	8	SAN DIEGO	264.2	SAN DIEGO
OLGA	CALIFORNIA	12	PASADENA	134.2	LOS ANGELES
OLIVE	CALIFORNIA	2	OLIVE	2.4	ORANGE
ONO	CALIFORNIA	20	CAJON	76.0	SAN BERNARDINO
ORANGE	CALIFORNIA	2	OLIVE	5.8	ORANGE
ORANGE	CALIFORNIA	27	SAN DIEGO	172.6	ORANGE
ORANGE COVE	CALIFORNIA	22	PORTERVILLE	12.2	TULARE
ORO GRANDE	CALIFORNIA	9	CAJON	31.5	SAN BERNARDINO
OROSI	CALIFORNIA	21	PORTERVILLE	18.6	TULARE
ORRIS	CALIFORNIA	9	PORTERVILLE	290.0	TULARE
ORWOOD	CALIFORNIA	35	STOCKTON	1136.8	CONTRA COSTA
PACIFIC COAST BORAX	CALIFORNIA	9	MOJAVE	784.7	KERN
PASADENA	CALIFORNIA	11	PASADENA	131.7	LOS ANGELES
PICO RIVERA	CALIFORNIA	16	SAN BERNARDINO	150.9	LOS ANGELES
PINOLE	CALIFORNIA	44	STOCKTON	1181.5	CONTRA COSTA
PISGAH	CALIFORNIA	32	NEEDLES	706.6	SAN BERNARDINO

# TRACK CHART INDEX

## WESTERN REGION

STATION	STATE	PAGE NUMBER	SUBDIVISION	APPROX MILEPOST	COUNTY
SHAFTER	CALIFORNIA	8	BAKERSFIELD	905.4	KERN
SHARON	CALIFORNIA	11	STOCKTON	1031.1	MADERA
SHIRLEY	CALIFORNIA	21	BAKERSFIELD	973.2	KINGS
SIBERIA	CALIFORNIA	25	NEEDLES	676.6	SAN BERNARDINO
SILT	CALIFORNIA	10	MOJAVE	789.6	KERN
SLATER	CALIFORNIA	5	PORTERVILLE	295.9	KERN
SOLANA BEACH	CALIFORNIA	12	SAN DIEGO	241.9	SAN DIEGO
SORRENTO	CALIFORNIA	11	SAN DIEGO	249.1	SAN DIEGO
SOUTH PASADENA	CALIFORNIA	12	PASADENA	133.7	LOS ANGELES
SOUTH SAN BERNARDINO	CALIFORNIA	4	SAN BERNARDINO	1.9	SAN BERNARDINO
STOCKTON	CALIFORNIA	30-31	STOCKTON	1121.4	SAN JOAQUIN
STOIL	CALIFORNIA	14	BAKERSFIELD	936.0	TULARE
STRATHMORE	CALIFORNIA	14	PORTERVILLE	52.0	TULARE
STUART	CALIFORNIA	16	SAN DIEGO	221.7	SAN DIEGO
SUMMIT	CALIFORNIA	14	CAJON	55.9	SAN BERNARDINO
SUMMIT SWITCH	CALIFORNIA	19	MOJAVE	362.4	KERN
TALICA	CALIFORNIA	5	ESCONDIDO	3.7	SAN DIEGO
TEHACHAPI	CALIFORNIA	19	MOJAVE	360.5	KERN
THORN	CALIFORNIA	11	CAJON	41.1	SAN BERNARDINO
TORRANCE	CALIFORNIA	6	HARBOR	21.7	LOS ANGELES
TRIGO	CALIFORNIA	7	STOCKTON	1014.3	MADERA
TRULL	CALIFORNIA	34	STOCKTON	1133.0	SAN JOAQUIN
TUSTIN	CALIFORNIA	26	SAN DIEGO	179.5	ORANGE
TUTTLE	CALIFORNIA	15	STOCKTON	1050.6	MERCED
ULTRA	CALIFORNIA	12	PORTERVILLE	66.0	TULARE
UNA	CALIFORNIA	6	BAKERSFIELD	897.7	KERN
UPLAND	CALIFORNIA	5	PASADENA	100.9	SAN BERNARDINO
VALENCIA	CALIFORNIA	24	SAN DIEGO	182.9	ORANGE
VAN NESS	CALIFORNIA	3	HARBOR	7.3	LOS ANGELES
VENIDA	CALIFORNIA	17	PORTERVILLE	36.7	TULARE
VERDEMONT	CALIFORNIA	19	CAJON	73.9	SAN BERNARDINO
VESTAL	CALIFORNIA	9	PORTERVILLE	291.5	TULARE
VICTORIA	CALIFORNIA	4	REDLANDS	4.6	SAN BERNARDINO
VICTORVILLE	CALIFORNIA	10	CAJON	36.7	SAN BERNARDINO
VISTA	CALIFORNIA	4	ESCONDIDO	9.2	SAN DIEGO
WALNUT	CALIFORNIA	29	STOCKTON	1116.9	SAN JOAQUIN
WALONG	CALIFORNIA	21	MOJAVE	351.8	KERN
WARREN	CALIFORNIA	17	MOJAVE	374.3	KERN
WASCO	CALIFORNIA	9	BAKERSFIELD	913.0	KERN
WATER STREET	CALIFORNIA	14	PASADENA	138.7	LOS ANGELES
WATSON	CALIFORNIA	7	HARBOR	26.6	LOS ANGELES
WERNER	CALIFORNIA	35	STOCKTON	1138.8	CONTRA COSTA
WEST RIVERSIDE	CALIFORNIA	6	SAN BERNARDINO	10.6	RIVERSIDE
WEST THENARD	CALIFORNIA	7	HARBOR	27.6	LOS ANGELES
WILDASIN	CALIFORNIA	3	HARBOR	6.0	LOS ANGELES
WILMINGTON	CALIFORNIA	8	HARBOR	28.0	LOS ANGELES
WINGFOOT	CALIFORNIA	2	HARBOR	3.5	LOS ANGELES
WANTON	CALIFORNIA	18	STOCKTON	1065.4	MERCED
WOODFORD	CALIFORNIA	22	MOJAVE	348.8	KERN
WOODSBRO	CALIFORNIA	33	STOCKTON	1125.0	SAN JOAQUIN
WYETH	CALIFORNIA	20, 23	PORTERVILLE	20.6	TULARE
ZEE	CALIFORNIA	37	STOCKTON	1149.7	CONTRA COSTA

# EXPLANATIONS



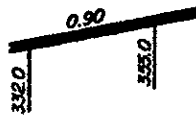
**SCALES**

1" = 3000' Horizontal scale for profile, alignment and tracks. (Exceptions are noted)

1" = 200' Vertical scale for profile

**PROFILES**

Ascending ruling grades for subdivisions are shown bold. Figures on grade lines are % gradients. Figures below grade lines are profile subgrade elevations in feet.



## SYMBOLS

- ⊥ Flange Lubricator
- × All types of signals, except bridge signals
- ⊗ Crossing warning device, flashing signals with automatic gates
- 75 55 Permanent slow speed sign with appropriate speeds shown
- RS Permanent resume speed sign (green board)
- △ Slide detector
- AEI Automatic Equipment Identification reader
- ▽ Shifted load detector
- △ Hot box detector
- ⊗ Dragging equipment detector, arrow or arrows denote direction protected.
- YL Yard limit sign
- SL Switching limit sign
- \*2-69.3-A P.U.C. number, as shown on public road crossings
- (26-007-F) D.O.T. number, as shown on public and private crossings

Car capacities shown on all station detail sheets are based on 50 ft. overall allowance per car.

All sidings shown in System Timetable No.2 (date: 4-7-91) are shown graphically in this track chart with their predominant weight of rail.

Pandrol plate locations are shown where applicable.

## CURVE RAIL

- FH Flame Hardened
- CM Curvemaster (U.S. Steel Co.)
- FHT Fully Heat Treated (Bethlehem Steel)
- HS Hi Si (C.F. & I. Steel Co.)
- CR Cromaloy or Chromalloy (C.F. & I. Steel Co.)
- JP Japanese (Nippon)
- (Jap)
- OR(a-f) Other Rail
  - (a) British Steel
  - (b) Chrome Vanadium
  - (c) Chrome 1%
  - (d) Open Hearth
  - (f) German